



# Traffic Crash Report

Local Report Number *	Crash Severity	Hit/Skip
2013-27482	3 - Fatal 2 - Injury 3 - PDO	1 - Solved 2 - Unsolved

Local Information		Reporting Agency NCIC *	Reporting Agency Name *	Number of Units	Unit in error
<input checked="" type="checkbox"/> Photos Taken <input type="checkbox"/> OH-2 <input type="checkbox"/> OH-1P <input checked="" type="checkbox"/> OH-3 <input type="checkbox"/> Other	<input type="checkbox"/> PDD Under State Reportable Dollar Amount	<input type="checkbox"/> Private Property	83041	MASON POLICE DEPT.	2
County *	<input checked="" type="checkbox"/> City * <input type="checkbox"/> Village * <input type="checkbox"/> Township *	City, Village, Township *	Crash Date *	Time of Crash	Day of Week
83	MASON	MASON	09/30/2013	1726	MON

Degrees / Minutes / Seconds Latitude	Longitude	Decimal Degrees Latitude	Longitude
39° 22' 37.72"	-84° 17' 18.23"	39.377147	-84.288391

Roadway Division	Divided Lane Direction of Travel	Number of Thru Lanes	Road Types or Milepost 2
<input type="checkbox"/> Divided <input checked="" type="checkbox"/> Undivided	<input type="checkbox"/> N - Northbound E - Eastbound <input type="checkbox"/> S - Southbound W - Westbound	02	AL - Alley CR - Circle HE - Heights MP - Milepost PL - Place ST - Street WA - Way AV - Avenue CT - Court HW - Highway PK - Parkway RD - Road TE - Terrace BL - Boulevard DR - Drive LA - Lane PI - Pike SQ - Square TL - Trail

Location Route Number	Location Route Type 1	Location Road Name	Location Road Type 2	Route Types 3
741		BETHANY		IR - Interstate Route (inc. turnpike) CR - Numbered County Route US - US Route TR - Numbered Township Route SR - State Route

Distance From Reference	Dir From Ref	Reference Route Number	Ref Prefix	Reference Name (Road, Milepost, House #)	Reference Road Type 2
50	S			BETHANY	PD

Reference Point Used	Crash Location	Intersection Related	Location of First Harmful Event
1 - Intersection 2 - Mile Post 3 - House Number	02 01 - Not an intersection 02 - Four-way intersection 03 - T-Intersection 04 - Y-Intersection 05 - Traffic Circle/Roundabout 06 - Five-point, or more 07 - On Ramp 08 - Off Ramp 09 - Crossover 10 - Driveway/Alley Access	<input checked="" type="checkbox"/>	1 - On Roadway 2 - On Shoulder 3 - In Median 4 - On Roadside 5 - On Gore 6 - Outside Trafficway 9 - Unknown

Road Contour	Road Conditions	Weather
2 1 - Straight Level 2 - Straight Grade 3 - Curve Level 4 - Curve Grade 9 - Unknown	01 Primary Secondary	2 1 - Clear 2 - Cloudy 3 - Fog, Smog, Smoke 4 - Rain 5 - Sleet, Hail 6 - Snow 7 - Severe Crosswinds 8 - Blowing Sand, Soil, Dirt, Snow 9 - Other/Unknown

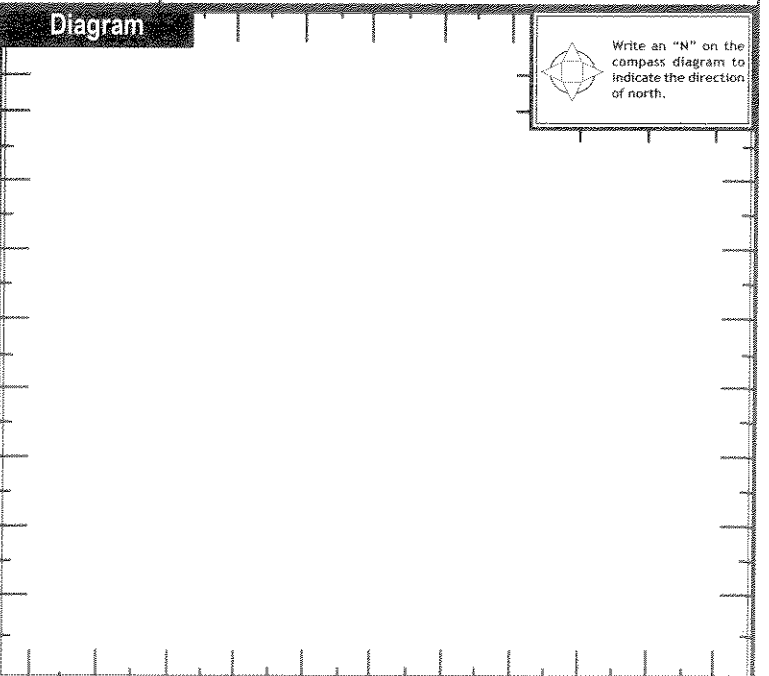
Manner of Crash Collision/Impact	Weather
2 1 - Not Collision Between Two Motor Vehicles in Transport 2 - Rear-End 3 - Head-On 4 - Rear-to-Rear 5 - Backing 6 - Angle 7 - Sideswipe, Same Direction 8 - Sideswipe, Opposite Direction 9 - Unknown	2 1 - Clear 2 - Cloudy 3 - Fog, Smog, Smoke 4 - Rain 5 - Sleet, Hail 6 - Snow 7 - Severe Crosswinds 8 - Blowing Sand, Soil, Dirt, Snow 9 - Other/Unknown

Road Surface	Light Conditions	School Bus Related
2 1 - Concrete 2 - Blacktop, Bituminous, Asphalt 3 - Brick/Block 4 - Slag, Gravel, Stone 5 - Dirt 6 - Other	1 Primary Secondary	<input type="checkbox"/> School Bus Directly Involved <input checked="" type="checkbox"/> School Bus Indirectly Involved

Work Zone Related	Workers Present	Type of Work Zone	Location of Crash in Work Zone
<input type="checkbox"/>	<input type="checkbox"/> Law Enforcement Present (Officer/Vehicle) <input type="checkbox"/> Law Enforcement Present (Vehicle Only)	1 - Lane Closure 2 - Lane Shift/Crossover 3 - Work on Shoulder or Median 4 - Intermittent or Moving Work 5 - Other	1 - Before the First Work Zone Warning Sign 2 - Advance Warning Area 3 - Transition Area 4 - Activity Area 5 - Termination Area

**Narrative**

UNIT 1 FAILED TO MAINTAIN A SAFE DISTANCE BETWEEN VEHICLES STRIKING UNIT 2 IN THE REAR BUMPER NEAR THE INTERSECTION OF SR 741 AND BETHANY ROAD.



Report Taken By	<input checked="" type="checkbox"/> Police Agency <input type="checkbox"/> Motorist	<input type="checkbox"/> Supplement (Correction or Addition to an Existing Report Sent to SDPS)	Date Crash Reported	Time Crash Reported	Dispatch Time	Arrival Time	Time Cleared	Other Investigation Time	Total Minutes
P.O. STROG (JEFF WYSS)			09/30/2013	1726	1727	1736	1805	30	69
Officer's Name *	Officer's Badge Number	Checked By	Page of						
	123	55							



# UNIT

LOCAL REPORT NUMBER  
**2013-27482**

UNIT NUMBER <b>011</b>	OWNER NAME: LAST, FIRST, MIDDLE ( <input checked="" type="checkbox"/> SAME AS DRIVER )	OWNER PHONE NUMBER - INC. AREA CODE ( <input checked="" type="checkbox"/> SAME AS DRIVER )	DAMAGE SCALE <b>2</b>	DAMAGED AREA
OWNER ADDRESS: CITY, STATE, ZIP ( <input checked="" type="checkbox"/> SAME AS DRIVER )			1 - NONE	
LP STATE <b>OH</b>	LICENSE PLATE NUMBER <b>FLC 8183</b>	VEHICLE IDENTIFICATION NUMBER <b>1143B142EG1BN623915</b>	2 - MINOR	
VEHICLE YEAR <b>2011</b>	VEHICLE MAKE <b>CHRYSLER</b>	VEHICLE MODEL <b>200</b>	3 - FUNCTIONAL	
PROOF OF INSURANCE SHOWN	INSURANCE COMPANY <b>PROGRESSIVE</b>	POLICY NUMBER <b>901384509</b>	4 - DISABLING	
CARRIER NAME, ADDRESS, CITY, STATE, ZIP			9 - UNKNOWN	

US DOT	VEHICLE WEIGHT GVWR/GCWR	CARGO BODY TYPE	TRAFFICWAY DESCRIPTION
HM PLACARD ID No.	<input type="checkbox"/> 1 - LESS THAN OR EQUAL TO 10K LBS. <input type="checkbox"/> 2 - 10,001 TO 26,000 LBS. <input type="checkbox"/> 3 - MORE THAN 26,000 LBS.	<input type="checkbox"/> 01 - NO CARGO BODY TYPE/NOT APPLICABLE <input type="checkbox"/> 02 - BUS/VAN (9-15 SEATS, INC DRIVER) <input type="checkbox"/> 03 - BUS (16+ SEATS, INC DRIVER) <input type="checkbox"/> 04 - VEHICLE TOWING ANOTHER VEHICLE <input type="checkbox"/> 05 - LOGGING <input type="checkbox"/> 06 - INTERMEDIATE CONTAINER CHASSIS <input type="checkbox"/> 07 - CARGO VAN/ENCLOSED BOX <input type="checkbox"/> 08 - GRAIN, CHIPS, GRAVEL	<input type="checkbox"/> 1 - TWO-WAY, NOT DIVIDED <input type="checkbox"/> 2 - TWO-WAY, NOT DIVIDED, CONTIGUOUS LEFT TURN LANE <input type="checkbox"/> 3 - TWO-WAY, DIVIDED, UNPROTECTED (PAVING OR GRASS 4 FT.) MEDIAN <input type="checkbox"/> 4 - TWO-WAY, DIVIDED, POSITIVE MEDIAN BARRIER <input type="checkbox"/> 5 - ONE-WAY TRAFFICWAY
HM CLASS NUMBER	<input type="checkbox"/> HAZARDOUS MATERIAL RELEASED	<input type="checkbox"/> 09 - POLE <input type="checkbox"/> 10 - CARGO TANK <input type="checkbox"/> 11 - FLAT BED <input type="checkbox"/> 12 - DUMP <input type="checkbox"/> 13 - CONCRETE MIXER <input type="checkbox"/> 14 - AUTO TRANSPORTER <input type="checkbox"/> 15 - GARBAGE/REFUSE <input type="checkbox"/> 99 - OTHER/UNKNOWN	<input type="checkbox"/> HIT / SKIP UNIT

NON-MOTORIST LOCATION PRIOR TO IMPACT	TYPE OF USE	UNIT TYPE	PASSENGER VEHICLES (LESS THAN 9 PASSENGERS)	MED/HVY TRUCKS OR COMBO UNITS > 10K LBS	BUS/VAN/LIMO (9 OR MORE INCLUDING DRIVER)
<input type="checkbox"/> 01 - INTERSECTION - MARKED CROSSWALK <input type="checkbox"/> 02 - INTERSECTION - NO CROSSWALK <input type="checkbox"/> 03 - INTERSECTION - OTHER <input type="checkbox"/> 04 - MIDDLEBLOCK - MARKED CROSSWALK <input type="checkbox"/> 05 - TRAVEL LANE - OTHER LOCATION <input type="checkbox"/> 06 - BICYCLE LANE <input type="checkbox"/> 07 - SHOULDER/ROADSIDE <input type="checkbox"/> 08 - SIDEWALK <input type="checkbox"/> 09 - MEDIAN/CROSSING ISLAND <input type="checkbox"/> 10 - DRIVEWAY ACCESS <input type="checkbox"/> 11 - SHARED-USE PATH OR TRAIL <input type="checkbox"/> 12 - NON-TRAFFICWAY AREA <input type="checkbox"/> 99 - OTHER/UNKNOWN	<input type="checkbox"/> 1 - PERSONAL <input type="checkbox"/> 2 - COMMERCIAL <input type="checkbox"/> 3 - GOVERNMENT <input type="checkbox"/> IN EMERGENCY RESPONSE	<input type="checkbox"/> 03 99 - UNKNOWN OR HIT / SKIP	<input type="checkbox"/> 01 - SUB-COMPACT <input type="checkbox"/> 02 - COMPACT <input type="checkbox"/> 03 - MID SIZE <input type="checkbox"/> 04 - FULL SIZE <input type="checkbox"/> 05 - MINIVAN <input type="checkbox"/> 06 - SPORT UTILITY VEHICLE <input type="checkbox"/> 07 - PICKUP <input type="checkbox"/> 08 - VAN <input type="checkbox"/> 09 - MOTORCYCLE <input type="checkbox"/> 10 - MOTORIZED BICYCLE <input type="checkbox"/> 11 - SNOWMOBILE/ATV <input type="checkbox"/> 12 - OTHER PASSENGER VEHICLE	<input type="checkbox"/> 13 - SINGLE UNIT TRUCK OR VAN AXLES, 6 TIRES <input type="checkbox"/> 14 - SINGLE UNIT TRUCK, 3+ AXLES <input type="checkbox"/> 15 - SINGLE UNIT TRUCK / TRAILER <input type="checkbox"/> 16 - TRUCK/TRACTOR (BOBTAIL) <input type="checkbox"/> 17 - TRACTOR/SEMI-TRAILER <input type="checkbox"/> 18 - TRACTOR/DOUBLE <input type="checkbox"/> 19 - TRACTOR/TRIPLES <input type="checkbox"/> 20 - OTHER MID/HEAVY VEHICLE	<input type="checkbox"/> 21 - BUS/VAN (9-15 SEATS, INC DRIVER) <input type="checkbox"/> 22 - BUS (16+ SEATS, INC DRIVER) NON-MOTORIST <input type="checkbox"/> 23 - ANIMAL WITH RIDER <input type="checkbox"/> 24 - ANIMAL WITH BUSCY, WAGON, SURREY <input type="checkbox"/> 25 - BICYCLE/PEDALCYCLIST <input type="checkbox"/> 26 - PEDICAB/SCOOTER <input type="checkbox"/> 27 - OTHER NON-MOTORIST

SPECIAL FUNCTION	01 - NONE	02 - TAXI	03 - RENTAL TRUCK (OVER 10K LBS)	04 - BUS - SCHOOL (PUBLIC OR PRIVATE)	05 - BUS - TRANSIT	06 - BUS - CHARTER	07 - BUS - SHUTTLE	08 - BUS - OTHER	09 - AMBULANCE	10 - FIRE	11 - HIGHWAY/MAINTENANCE	12 - MILITARY	13 - POLICE	14 - PUBLIC UTILITY	15 - OTHER GOVERNMENT	16 - CONSTRUCTION EQUIP.	17 - FARM VEHICLE	18 - FARM EQUIPMENT	19 - MOTORHOME	20 - GOLF CART	21 - TRAIN	22 - OTHER (EXPLAIN IN NARRATIVE)	MOST DAMAGED AREA	01 - NONE	02 - CENTER FRONT	03 - RIGHT FRONT	04 - RIGHT SIDE	05 - RIGHT REAR	06 - REAR CENTER	07 - LEFT REAR	08 - LEFT SIDE	09 - LEFT FRONT	10 - TOP AND WINDOWS	11 - UNDERCARRIAGE	12 - LOAD/TRAILER	13 - TOTAL/ALL AREAS	14 - OTHER	99 - UNKNOWN	ACTION	1 - NON-CONTACT	2 - NON-COLLISION	3 - STRIKING	4 - STRUCK	5 - STRIKING/STRUCK	9 - UNKNOWN
------------------	-----------	-----------	----------------------------------	---------------------------------------	--------------------	--------------------	--------------------	------------------	----------------	-----------	--------------------------	---------------	-------------	---------------------	-----------------------	--------------------------	-------------------	---------------------	----------------	----------------	------------	-----------------------------------	-------------------	-----------	-------------------	------------------	-----------------	-----------------	------------------	----------------	----------------	-----------------	----------------------	--------------------	-------------------	----------------------	------------	--------------	--------	-----------------	-------------------	--------------	------------	---------------------	-------------

PRE-CRASH ACTIONS	MOTORIST	NON-MOTORIST
<input type="checkbox"/> 01 99 - UNKNOWN	<input type="checkbox"/> 01 - STRAIGHT AHEAD <input type="checkbox"/> 02 - BACKING <input type="checkbox"/> 03 - CHANGING LANES <input type="checkbox"/> 04 - OVERTAKING/PASSING <input type="checkbox"/> 05 - MAKING RIGHT TURN <input type="checkbox"/> 06 - MAKING LEFT TURN <input type="checkbox"/> 07 - MAKING U-TURN <input type="checkbox"/> 08 - ENTERING TRAFFIC LANE <input type="checkbox"/> 09 - LEAVING TRAFFIC LANE <input type="checkbox"/> 10 - PARKED <input type="checkbox"/> 11 - SLOWING OR STOPPED IN TRAFFIC <input type="checkbox"/> 12 - DRIVERLESS <input type="checkbox"/> 13 - NEGOTIATING A CURVE <input type="checkbox"/> 14 - OTHER MOTORIST ACTION	<input type="checkbox"/> 15 - ENTERING OR CROSSING SPECIFIED LOCATION <input type="checkbox"/> 16 - WALKING, RUNNING, JOGGING, PLAYING, CYCLING <input type="checkbox"/> 17 - WORKING <input type="checkbox"/> 18 - PUSHING VEHICLE <input type="checkbox"/> 19 - APPROACHING OR LEAVING VEHICLE <input type="checkbox"/> 20 - STANDING <input type="checkbox"/> 21 - OTHER NON-MOTORIST ACTION

CONTRIBUTING CIRCUMSTANCES	VEHICLE DEFECTS
PRIMARY <input type="checkbox"/> 09 SECONDARY <input type="checkbox"/> 01 99 - UNKNOWN	<input type="checkbox"/> 01 - TURN SIGNALS <input type="checkbox"/> 02 - HEAD LAMPS <input type="checkbox"/> 03 - TAIL LAMPS <input type="checkbox"/> 04 - BRAKES <input type="checkbox"/> 05 - STEERING <input type="checkbox"/> 06 - TIRE BLOWOUT <input type="checkbox"/> 07 - WORN OR SLICK TIRES <input type="checkbox"/> 08 - TRAILER EQUIPMENT DEFECTIVE <input type="checkbox"/> 09 - MOTOR TROUBLE <input type="checkbox"/> 10 - DISABLED FROM PRIOR ACCIDENT <input type="checkbox"/> 11 - OTHER DEFECTS

SEQUENCE OF EVENTS	NON-COLLISION EVENTS
1 <input type="checkbox"/> 20 FIRST HARMFUL EVENT 3 <input type="checkbox"/> 01 MOST HARMFUL EVENT 4 <input type="checkbox"/> 01 5 <input type="checkbox"/> 01 6 <input type="checkbox"/> 01 99 - UNKNOWN	<input type="checkbox"/> 01 - OVERTURN/ROLLOVER <input type="checkbox"/> 02 - FIRE/EXPLOSION <input type="checkbox"/> 03 - IMMERSION <input type="checkbox"/> 04 - JACKKNIFE <input type="checkbox"/> 05 - CARGO/EQUIPMENT LOSS OR SHIFT <input type="checkbox"/> 06 - EQUIPMENT FAILURE (BUSIN TIRES, BRAKE FAILURE, ETC) <input type="checkbox"/> 07 - CURVEY <input type="checkbox"/> 08 - RAN OFF ROAD RIGHT <input type="checkbox"/> 09 - RAN OFF ROAD LEFT <input type="checkbox"/> 10 - CROSS MEDIAN <input type="checkbox"/> 11 - CROSS CENTER LINE <input type="checkbox"/> 12 - DOWNHILL RUNAWAY <input type="checkbox"/> 13 - OTHER NON-COLLISION

COLLISION WITH PERSON, VEHICLE OR OBJECT NOT FIXED	COLLISION WITH FIXED OBJECT
<input type="checkbox"/> 14 - PEDESTRIAN <input type="checkbox"/> 15 - PEDALCYCLE <input type="checkbox"/> 16 - RAILWAY VEHICLE (TRAIN, ENGINE) <input type="checkbox"/> 17 - ANIMAL - FARM <input type="checkbox"/> 18 - ANIMAL - DEER <input type="checkbox"/> 19 - ANIMAL - OTHER <input type="checkbox"/> 20 - MOTOR VEHICLE IN TRANSPORT <input type="checkbox"/> 21 - PARKED MOTOR VEHICLE <input type="checkbox"/> 22 - WORK ZONE MAINTENANCE EQUIPMENT <input type="checkbox"/> 23 - STRUCK BY FALLING, SHIFTING CARGO OR ANYTHING SET IN MOTION BY A MOTOR VEHICLE <input type="checkbox"/> 24 - OTHER MOVABLE OBJECT <input type="checkbox"/> 25 - IMPACT ATTENUATOR/CRASH CUSHION <input type="checkbox"/> 26 - BRIDGE OVERHEAD STRUCTURE <input type="checkbox"/> 27 - BRIDGE PIER OR ABUTMENT <input type="checkbox"/> 28 - BRIDGE PARAPET <input type="checkbox"/> 29 - BRIDGE RAIL <input type="checkbox"/> 30 - GUARDRAIL FACT <input type="checkbox"/> 31 - GUARDRAIL END <input type="checkbox"/> 32 - PORTABLE BARRIER <input type="checkbox"/> 33 - MEDIAN CABLE BARRIER <input type="checkbox"/> 34 - MEDIAN GUARDRAIL BARRIER <input type="checkbox"/> 35 - MEDIAN CONCRETE BARRIER <input type="checkbox"/> 36 - MEDIAN OTHER BARRIER <input type="checkbox"/> 37 - TRAFFIC SIGN POST <input type="checkbox"/> 38 - OVERHEAD SIGN POST <input type="checkbox"/> 39 - LIGHT/LUMINARIES SUPPORT <input type="checkbox"/> 40 - UTILITY POLE <input type="checkbox"/> 41 - OTHER POST, POLE OR SUPPORT <input type="checkbox"/> 42 - CURB <input type="checkbox"/> 43 - CURB <input type="checkbox"/> 44 - DITCH <input type="checkbox"/> 45 - EMBANKMENT <input type="checkbox"/> 46 - FENCE <input type="checkbox"/> 47 - MAILBOX <input type="checkbox"/> 48 - TREE <input type="checkbox"/> 49 - FIRE HYDRANT <input type="checkbox"/> 50 - WORK ZONE MAINTENANCE EQUIPMENT <input type="checkbox"/> 51 - WALL, BUILDING, TUNNEL <input type="checkbox"/> 52 - OTHER FIXED OBJECT	

UNIT SPEED	POSTED SPEED	TRAFFIC CONTROL	UNIT DIRECTION
<input type="checkbox"/> 21 <input checked="" type="checkbox"/> STATED <input type="checkbox"/> ESTIMATED	<input type="checkbox"/> 45	<input type="checkbox"/> 01 - NO CONTROLS <input type="checkbox"/> 02 - STOP SIGN <input type="checkbox"/> 03 - YIELD SIGN <input type="checkbox"/> 04 - TRAFFIC SIGN <input type="checkbox"/> 05 - TRAFFIC FLASHERS <input type="checkbox"/> 06 - SCHOOL ZONE <input type="checkbox"/> 07 - RAILROAD CROSSBUCKS <input type="checkbox"/> 08 - RAILROAD FLASHERS <input type="checkbox"/> 09 - RAILROAD GATES <input type="checkbox"/> 10 - CONSTRUCTION BARRICADE <input type="checkbox"/> 11 - PERSON (FLAGGER, OFFICER) <input type="checkbox"/> 12 - PAVEMENT MARKINGS <input type="checkbox"/> 13 - CROSSWALK LINES <input type="checkbox"/> 14 - WALK/DON'T WALK <input type="checkbox"/> 15 - OTHER <input type="checkbox"/> 16 - NOT REPORTED	FROM <input type="checkbox"/> 2 TO <input type="checkbox"/> 1 1 - NORTH 2 - SOUTH 3 - EAST 4 - WEST 5 - NORTHEAST 6 - NORTHWEST 7 - SOUTHEAST 8 - SOUTHWEST 9 - UNKNOWN



# UNIT

LOCAL REPORT NUMBER

20113-27482

UNIT NUMBER <b>021</b>	OWNER NAME: LAST, FIRST, MIDDLE ( <input type="checkbox"/> SAME AS DRIVER ) <b>COLON, MARISOL, TORRES</b>	OWNER PHONE NUMBER - INC. AREA CODE ( <input checked="" type="checkbox"/> SAME AS DRIVER )	DAMAGE SCALE <b>2</b>	DAMAGED AREA 
OWNER ADDRESS: CITY, STATE, ZIP ( <input type="checkbox"/> SAME AS DRIVER )			1 - NONE	
LP STATE <b>OH</b>	LICENSE PLATE NUMBER <b>FPG 6394</b>	VEHICLE IDENTIFICATION NUMBER <b>1HGGCP2F63GA1655111</b>	2 - MINOR	
VEHICLE YEAR <b>2012</b>	VEHICLE MAKE <b>HONDA</b>	VEHICLE MODEL <b>ACCORD</b>	3 - FUNCTIONAL	
VEHICLE COLOR <b>BLACK</b>	PROOF OF INSURANCE SHOWN <input checked="" type="checkbox"/>	INSURANCE COMPANY <b>STATE FARM</b>	4 - DISABLING	
POLICY NUMBER <b>793-8523-E23-35</b>	TOWED BY	9 - UNKNOWN		

CARRIER NAME, ADDRESS, CITY, STATE, ZIP	CARRIER PHONE- INCLUDE AREA CODE
US DOT	VEHICLE WEIGHT GVWR/GCWR 1 - LESS THAN OR EQUAL TO 10K LBS. 2 - 10,001 TO 26,000 LBS. 3 - MORE THAN 26,000 LBS.
HM PLACARD ID No.	CARGO BODY TYPE 01 - NO CARGO BODY TYPE/NOT APPLICABLE 02 - BUS/VAN (9-15 SEATS, INC DRIVER) 03 - BUS (16+ SEATS, INC DRIVER) 04 - VEHICLE TOWING ANOTHER VEHICLE 05 - LOGGING 06 - INTERMODAL CONTAINER CHASSIS 07 - CARGO VAN/ENCLOSED BOX 08 - GRAIN, CHIPS, GRAVEL
HM CLASS NUMBER	HAZARDOUS MATERIAL RELEASED <input type="checkbox"/>
Trafficway Description 1 - Two-Way, Not Divided 2 - Two-Way, Not Divided, Continuous Left Turn Lane 3 - Two-Way, Divided, Unprotected (Painted or Glass 14 Ft.) Median 4 - Two-Way, Divided, Positive Median Barrier 5 - One-Way Trafficway	<input type="checkbox"/> HIT / SKIP UNIT

Non-Motorist Location Prior to Impact 01 - Intersection - Marked Crosswalk 02 - Intersection - No Crosswalk 03 - Intersection - Other 04 - Midblock - Marked Crosswalk 05 - Travel Lane - Other Location 06 - Bicycle Lane 07 - Shoulder/Roadside 08 - Sidewalk 09 - Median/Crossing Island 10 - Driveway Access 11 - Shared-Use Path or Trail 12 - Non-Trafficway Area 99 - Other/Unknown	TYPE OF USE 1 - PERSONAL 2 - COMMERCIAL 3 - GOVERNMENT <input type="checkbox"/> IN EMERGENCY RESPONSE	UNIT TYPE <b>03</b> 99 - UNKNOWN OR HIT / SKIP	PASSENGER VEHICLES (LESS THAN 9 PASSENGERS) 01 - SUB-COMPACT 02 - COMPACT 03 - MID SIZE 04 - FULL SIZE 05 - MINIVAN 06 - SPORT UTILITY VEHICLE 07 - PICKUP 08 - VAN 09 - MOTORCYCLE 10 - MOTORIZED BICYCLE 11 - SNOWMOBILE/ATV 12 - OTHER PASSENGER VEHICLE	Med/HEAVY TRUCKS OR COMBO UNITS > 10K LBS 13 - SINGLE UNIT TRUCK OR VAN TRAILER, 6 TIRES 14 - SINGLE UNIT TRUCK; 3+ AXLES 15 - SINGLE UNIT TRUCK / TRAILER 16 - TRUCK/TRACTOR (BOBTAIL) 17 - TRACTOR/SEMI-TRAILER 18 - TRACTOR/DOUBLE 19 - TRACTOR/TRIPLES 20 - OTHER MED/HEAVY VEHICLE	Bus/VAN/LIMO (9 or More Including Driver) 21 - BUS/VAN (9-15 SEATS, INC DRIVER) 22 - BUS (16+ SEATS, INC DRIVER) Non-Motorist 23 - ANIMAL WITH RIDER 24 - ANIMAL WITH BUGGY, WAGON, SADDLE 25 - BICYCLE/PEDALCYCLIST 26 - PEDESTRIAN/SKATER 27 - OTHER NON-MOTORIST
SPECIAL FUNCTION <b>01</b> 01 - NONE 02 - TAXI 03 - RENTAL TRUCK (OVER 10k LBS) 04 - BUS - SCHOOL (PUBLIC OR PRIVATE) 05 - BUS - TRANSIT 06 - BUS - CHARTER 07 - BUS - SHUTTLE 08 - BUS - OTHER	09 - AMBULANCE 10 - FIRE 11 - HIGHWAY/MAINTENANCE 12 - MILITARY 13 - POLICE 14 - PUBLIC UTILITY 15 - OTHER GOVERNMENT 16 - CONSTRUCTION EQUIP.	17 - FARM VEHICLE 18 - FARM EQUIPMENT 19 - MOTORHOME 20 - GOLF CART 21 - TRAIN 22 - OTHER (EXPLAIN IN NARRATIVE)	MOST DAMAGED AREA <b>06</b> 01 - NONE 02 - CENTER FRONT 03 - RIGHT FRONT 04 - RIGHT SIDE 05 - RIGHT REAR 06 - REAR CENTER 07 - LEFT REAR	08 - LEFT SIDE 09 - LEFT FRONT 10 - TOP AND WINDOWS 11 - UNDERCARRIAGE 12 - LOAD/TRAILER 13 - TOTAL(ALL AREAS) 14 - OTHER	ACTION <b>4</b> 1 - NON-CONTACT 2 - NON-COLLISION 3 - STRIKING 4 - STRUCK 5 - STRIKING/STRUCK 9 - UNKNOWN

PRE-CRASH ACTIONS <b>11</b> 99 - UNKNOWN	MOTORIST 01 - STRAIGHT AHEAD 02 - BACKING 03 - CHANGING LANES 04 - OVERTAKING/PASSING 05 - MAKING RIGHT TURN 06 - MAKING LEFT TURN	07 - MAKING U-TURN 08 - ENTERING TRAFFIC LANE 09 - LEAVING TRAFFIC LANE 10 - PARKED 11 - SLOWING OR STOPPED IN TRAFFIC 12 - DRIVERLESS	13 - NEGOTIATING A CURVE 14 - OTHER MOTORIST ACTION	Non-Motorist 15 - ENTERING OR CROSSING SPECIFIED LOCATION 16 - WALKING, RUNNING, JOGGING, PLAYING, CYCLING 17 - WORKING 18 - PUSHING VEHICLE 19 - APPROACHING OR LEAVING VEHICLE 20 - STANDING 21 - OTHER NON-MOTORIST ACTION
--	--	---	--	--

CONTRIBUTING CIRCUMSTANCES <b>01</b> 99 - UNKNOWN	MOTORIST 01 - NONE 02 - FAILURE TO YIELD 03 - RAN RED LIGHT 04 - RAN STOP SIGN 05 - EXCEEDED SPEED LIMIT 06 - UNSAFE SPEED 07 - IMPROPER TURN 08 - LEFT OF CENTER 09 - FOLLOWED TOO CLOSELY/ACDA 10 - IMPROPER LANE CHANGE /PASSING/OFF ROAD	11 - IMPROPER BACKING 12 - IMPROPER START FROM PARKED POSITION 13 - STOPPED OR PARKED ILLEGALLY 14 - OPERATING VEHICLE IN NEGLIGENT MANNER 15 - SWERVING TO AVOID (DUE TO EXTERNAL CONDITIONS) 16 - WRONG SIDE/WRONG WAY 17 - FAILURE TO CONTROL 18 - VISION OBSTRUCTION 19 - OPERATING DEFECTIVE EQUIPMENT 20 - LOAD SHIFTING/FALLING/SPILLING 21 - OTHER IMPROPER ACTION	Non-Motorist 22 - NONE 23 - IMPROPER CROSSING 24 - DARTING 25 - LYING AND/OR ILLEGALLY IN ROADWAY 26 - FAILURE TO YIELD RIGHT OF WAY 27 - NOT VISIBLE (DARK CLOTHING) 28 - INATTENTIVE 29 - FAILURE TO OBEY TRAFFIC SIGNS /SIGNALS/OFFICER 30 - WRONG SIDE IN THE ROAD 31 - OTHER NON-MOTORIST ACTION	VEHICLE DEFECTS <b>11</b> 01 - TURN SIGNALS 02 - HEAD LAMPS 03 - TAIL LAMPS 04 - BRAKES 05 - STEERING 06 - TIRE BLOWOUT 07 - WORN OR SLICK TIRES 08 - TRAILER EQUIPMENT DEFECTIVE 09 - MOTOR TROUBLE 10 - DISABLED FROM PRIOR ACCIDENT 11 - OTHER DEFECTS
---	--	--	---	---

SEQUENCE OF EVENTS 1 <b>20</b> 2 3 4 5 6 FIRST HARMFUL EVENT <b>11</b> MOST HARMFUL EVENT <b>11</b> 99 - UNKNOWN	Non-Collision Events 01 - OVERTURN/ROLLOVER 02 - FIRE/EXPLOSION 03 - IMMERSION 04 - JACKKNIFE 05 - CARGO/EQUIPMENT LOSS OR SHIFT	06 - EQUIPMENT FAILURE (BLOWN TIRE, BURNED FLOWERS, ETC) 07 - SEPARATION OF UNITS 08 - RAN OFF ROAD RIGHT 09 - RAN OFF ROAD LEFT	10 - CROSS MEDIAN 11 - CROSS CENTER LINE OPPOSITE DIRECTION OF TRAVEL 12 - DOWNHILL RUNAWAY 13 - OTHER NON-COLLISION
COLLISION WITH PERSON, VEHICLE OR OBJECT NOT FIXED 14 - PEDESTRIAN 15 - PEDALCYCLE 16 - RAILWAY VEHICLE (TRAIN/ENGINE) 17 - ANIMAL - FARM 18 - ANIMAL - DEER 19 - ANIMAL - OTHER 20 - MOTOR VEHICLE IN TRANSPORT	21 - PARKED MOTOR VEHICLE 22 - WORK ZONE MAINTENANCE EQUIPMENT 23 - STRUCK BY FALLING, SHIFTING CARGO OR ANYTHING SET IN MOTION BY A MOTOR VEHICLE 24 - OTHER MOVABLE OBJECT	25 - IMPACT ATTENUATOR/CRASH CUSHION 26 - BRIDGE OVERHEAD STRUCTURE 27 - BRIDGE PIER OR ABUTMENT 28 - BRIDGE PARAPET 29 - BRIDGE RAIL 30 - GUARDRAIL FACE 31 - GUARDRAIL END 32 - PORTABLE BARRIER	33 - MEDIAN CABLE BARRIER 34 - MEDIAN GUARDRAIL BARRIER OR SUPPORT 35 - MEDIAN CONCRETE BARRIER 36 - MEDIAN OTHER BARRIER 37 - TRAFFIC SIGN POST 38 - OVERHEAD SIGN POST 39 - LIGHT/LUMINARIAS SUPPORT 40 - UTILITY POLE 41 - OTHER POST, POLE OR SUPPORT 42 - CURB 43 - CURB 44 - DITCH 45 - EMBANKMENT 46 - FENCE 47 - MAILBOX 48 - TREE 49 - FIRE HYDRANT 50 - WORK ZONE MAINTENANCE EQUIPMENT 51 - WALL, BUILDING, TUNNEL 52 - OTHER FIXED OBJECT

UNIT SPEED <b>011</b> <input checked="" type="checkbox"/> STATED <input type="checkbox"/> ESTIMATED	POSTED SPEED <b>45</b>	TRAFFIC CONTROL <b>12</b> 01 - NO CONTROLS 02 - STOP SIGN 03 - YIELD SIGN 04 - TRAFFIC SIGNAL 05 - TRAFFIC FLASHERS 06 - SCHOOL ZONE 07 - RAILROAD CROSSTUCKS 08 - RAILROAD FLASHERS 09 - RAILROAD GATES 10 - CONSTRUCTION BARRICADE 11 - PERSON (FLAGGER, OFFICER) 12 - PAVEMENT MARKINGS 13 - CROSSWALK LINES 14 - WALK/DON'T WALK 15 - OTHER 16 - NOT REPORTED	UNIT DIRECTION FROM <b>2</b> TO <b>1</b> 1 - NORTH 2 - SOUTH 3 - EAST 4 - WEST 5 - NORTHEAST 6 - NORTHWEST 7 - EAST 8 - SOUTHWEST 9 - UNKNOWN
--	---------------------------	--	---



# MOTORIST / NON-MOTORIST / OCCUPANT

LOCAL REPORT NUMBER

2013-27482

UNIT NUMBER 011	NAME: LAST, FIRST, MIDDLE FATZINGER, MELINDA, SWE	DATE OF BIRTH 06271970	AGE 43	GENDER F - FEMALE M - MALE
--------------------	--	---------------------------	-----------	----------------------------------

ADDRESS, CITY, STATE, ZIP 355 DERBY CT, LEBANON, OH, 45036	CONTACT PHONE - INCLUDE AREA CODE 513-226-5727
---	---

INJURIES 1	INJURED TAKEN BY 1	EMS AGENCY	MEDICAL FACILITY INJURED TAKEN TO	SAFETY EQUIPMENT USED 04	DOT COMPLIANT <input type="checkbox"/> MOTORCYCLE <input type="checkbox"/> HELMET	SEATING POSITION 01	AIR BAG USAGE 1	EJECTION 1	TRAPPED 1
---------------	-----------------------	------------	-----------------------------------	-----------------------------	---	------------------------	--------------------	---------------	--------------

OL STATE OH	OPERATOR LICENSE NUMBER RN105718	OL CLASS 4	<input type="checkbox"/> NO VALID OL	<input type="checkbox"/> M/C END.	CONDITION T	ALCOHOL/DRUG SUSPECTED 1	ALCOHOL TEST STATUS 1	ALCOHOL TEST TYPE 1	ALCOHOL TEST VALUE	DRUG TEST STATUS 1	DRUG TEST TYPE 1
----------------	-------------------------------------	---------------	--------------------------------------	-----------------------------------	----------------	-----------------------------	--------------------------	------------------------	--------------------	-----------------------	---------------------

OFFENSE CHARGED ( <input checked="" type="checkbox"/> LOCAL CODE ) 333.03	OFFENSE DESCRIPTION A.C.D.A.	CITATION NUMBER 74663	HANDS-FREE <input type="checkbox"/> DEVICE USED	DRIVER DISTRACTED BY 1
--	---------------------------------	--------------------------	--	---------------------------

UNIT NUMBER 021	NAME: LAST, FIRST, MIDDLE RAMIREZ, GERONIMO, ORTIZ	DATE OF BIRTH 12051976	AGE 36	GENDER M - MALE
--------------------	---	---------------------------	-----------	--------------------

ADDRESS, CITY, STATE, ZIP 7330 CAPRI WAY APT 7, MAINEVILLE, OH, 45039	CONTACT PHONE - INCLUDE AREA CODE 787-410-3243
--	---

INJURIES 1	INJURED TAKEN BY 1	EMS AGENCY	MEDICAL FACILITY INJURED TAKEN TO	SAFETY EQUIPMENT USED 04	DOT COMPLIANT <input type="checkbox"/> MOTORCYCLE <input type="checkbox"/> HELMET	SEATING POSITION 01	AIR BAG USAGE 1	EJECTION 1	TRAPPED 1
---------------	-----------------------	------------	-----------------------------------	-----------------------------	---	------------------------	--------------------	---------------	--------------

OL STATE OH	OPERATOR LICENSE NUMBER WF165094	OL CLASS 4	<input type="checkbox"/> NO VALID OL	<input type="checkbox"/> M/C END.	CONDITION 1	ALCOHOL/DRUG SUSPECTED 1	ALCOHOL TEST STATUS 1	ALCOHOL TEST TYPE 1	ALCOHOL TEST VALUE	DRUG TEST STATUS 1	DRUG TEST TYPE 1
----------------	-------------------------------------	---------------	--------------------------------------	-----------------------------------	----------------	-----------------------------	--------------------------	------------------------	--------------------	-----------------------	---------------------

OFFENSE CHARGED ( <input type="checkbox"/> LOCAL CODE )	OFFENSE DESCRIPTION	CITATION NUMBER	HANDS-FREE <input type="checkbox"/> DEVICE USED	DRIVER DISTRACTED BY 1
---	---------------------	-----------------	--	---------------------------

<b>INJURIES</b> 1 - NO INJURY / NONE REPORTED 2 - POSSIBLE 3 - NON-INCAPACITATING 4 - INCAPACITATING 5 - FATAL	<b>INJURED TAKEN BY</b> 1 - NOT TRANSPORTED / TREATED AT SCENE 2 - EMS 3 - POLICE 4 - OTHER 9 - UNKNOWN	<b>SAFETY EQUIPMENT USED</b> <b>MOTORIST</b> 01 - NONE USED - VEHICLE OCCUPANT 02 - SHOULDER BELT ONLY USED 03 - LAP BELT ONLY USED 04 - SHOULDER AND LAP BELT USED <b>NON-MOTORIST</b> 05 - CHILD RESTRAINT SYSTEM - FORWARD FACING 06 - CHILD RESTRAINT SYSTEM - REAR FACING 07 - BOOSTER SEAT 08 - HELMET USED 99 - UNKNOWN SAFETY EQUIPMENT	<b>NON-MOTORIST</b> 09 - NONE USED 10 - HELMET USED 11 - PROTECTIVE PADS USED (ELBOWS/KNEES, ETC) 12 - REFLECTIVE CLOTHING 13 - LIGHTING 14 - OTHER
---	--	--	---

<b>SEATING POSITION</b> 01 - FRONT - LEFT SIDE (MOTORCYCLE DRIVER) 02 - FRONT - MIDDLE 03 - FRONT - RIGHT SIDE 04 - SECOND - LEFT SIDE (MOTORCYCLE PASSENGER) 05 - SECOND - MIDDLE 06 - SECOND - RIGHT SIDE 07 - THIRD - LEFT SIDE (MOTORCYCLE SIDE CAR) 08 - THIRD - MIDDLE 09 - THIRD - RIGHT SIDE 10 - SLEEPER SECTION OF CAB (TRUCK) 11 - PASSENGER IN OTHER ENCLOSED CARGO AREA (NON-TRAILING UNIT SUCH AS A BUS, PICKUP WITH CAP) 12 - PASSENGER IN UNENCLOSED CARGO AREA 13 - TRAILING UNIT 14 - RIDING ON VEHICLE EXTERIOR (NON-TRAILING UNIT) 15 - NON-MOTORIST 16 - OTHER 99 - UNKNOWN	<b>AIR BAG USAGE</b> 1 - NOT DEPLOYED 2 - DEPLOYED FRONT 3 - DEPLOYED SIDE 4 - DEPLOYED BOTH FRONT/SIDE 5 - NOT APPLICABLE 9 - DEPLOYMENT UNKNOWN
---	---

<b>EJECTION</b> 1 - NOT EJECTED 2 - TOTALLY EJECTED 3 - PARTIALLY EJECTED 4 - NOT APPLICABLE	<b>TRAPPED</b> 1 - NOT TRAPPED 2 - EJECTED BY MECHANICAL MEANS 3 - EJECTED BY NON-MEDICAL MEANS	<b>OPERATOR LICENSE CLASS</b> 1 - CLASS A 2 - CLASS B 3 - CLASS C 4 - REGULAR CLASS (THIS IS "D") 5 - MC/MOPED DRUG	<b>CONDITION</b> 1 - APPARENTLY NORMAL 2 - PHYSICAL IMPAIRMENT 3 - EMOTIONAL (DEPRESSED, ANGRY, DISTURBED) 4 - ILLNESS 5 - FELL ASLEEP, FAINTED, FATIGUED UNDER THE INFLUENCE OF MEDICATIONS, DRUGS, ALCOHOL 6 - OTHER 7 - OTHER	<b>ALCOHOL/DRUG SUSPECTED</b> 1 - NONE 2 - YES - ALCOHOL SUSPECTED 3 - YES - HBD NOT IMPAIRED 4 - YES - DRUGS SUSPECTED 5 - YES - ALCOHOL AND DRUGS SUSPECTED
--	--	--	---	--

<b>ALCOHOL TEST STATUS</b> 1 - NONE GIVEN 2 - TEST REFUSED 3 - TEST GIVEN, CONTAMINATED SAMPLE/UNUSABLE 4 - TEST GIVEN, RESULTS KNOWN 5 - TEST GIVEN, RESULTS UNKNOWN	<b>ALCOHOL TEST TYPE</b> 1 - NONE 2 - BLOOD 3 - URINE 4 - BREATH 5 - OTHER	<b>DRUG TEST STATUS</b> 1 - NONE GIVEN 2 - TEST REFUSED 3 - TEST GIVEN, CONTAMINATED SAMPLE/UNUSABLE 4 - TEST GIVEN, RESULTS KNOWN 5 - TEST GIVEN, RESULTS UNKNOWN	<b>DRUG TEST TYPE</b> 1 - NONE 2 - BLOOD 3 - URINE 4 - OTHER	<b>DRIVER DISTRACTED BY</b> 1 - NO DISTRACTION REPORTED 2 - PHONE 3 - TEXTING/E-MAILING 4 - ELECTRONIC COMMUNICATION DEVICE 5 - OTHER ELECTRONIC DEVICE (NAVIGATION DEVICE, RADIO, DVD) 6 - OTHER INSIDE THE VEHICLE 7 - EXTERNAL DISTRACTION
--	---	---	--	--

UNIT NUMBER 021	NAME: LAST, FIRST, MIDDLE COLON, MARISOL, TORRES	DATE OF BIRTH 04161976	AGE 37	GENDER F - FEMALE M - MALE
--------------------	---	---------------------------	-----------	----------------------------------

ADDRESS, CITY, STATE, ZIP 7330 CAPRI WAY APT 7, MAINEVILLE, OH, 45039	CONTACT PHONE - INCLUDE AREA CODE 787-410-3243
--	---

INJURIES 1	INJURED TAKEN BY 1	EMS AGENCY	MEDICAL FACILITY INJURED TAKEN TO	SAFETY EQUIPMENT USED 04	DOT COMPLIANT <input type="checkbox"/> MOTORCYCLE <input type="checkbox"/> HELMET	SEATING POSITION 03	AIR BAG USAGE 1	EJECTION 1	TRAPPED 1
---------------	-----------------------	------------	-----------------------------------	-----------------------------	---	------------------------	--------------------	---------------	--------------

UNIT NUMBER	NAME: LAST, FIRST, MIDDLE	DATE OF BIRTH	AGE	GENDER F - FEMALE M - MALE
-------------	---------------------------	---------------	-----	----------------------------------

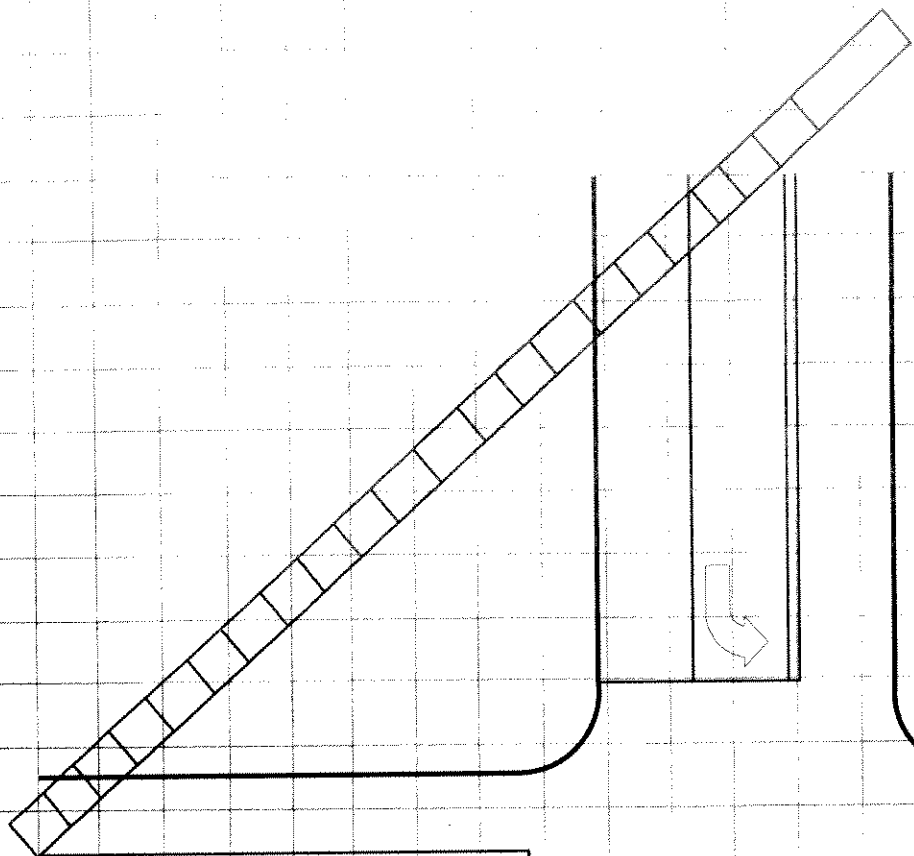
ADDRESS, CITY, STATE, ZIP	CONTACT PHONE - INCLUDE AREA CODE
---------------------------	-----------------------------------

INJURIES	INJURED TAKEN BY	EMS AGENCY	MEDICAL FACILITY INJURED TAKEN TO	SAFETY EQUIPMENT USED	DOT COMPLIANT <input type="checkbox"/> MOTORCYCLE <input type="checkbox"/> HELMET	SEATING POSITION	AIR BAG USAGE	EJECTION	TRAPPED
----------	------------------	------------	-----------------------------------	-----------------------	---	------------------	---------------	----------	---------

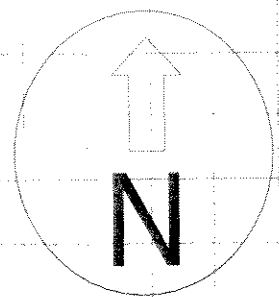
OHIO TRAFFIC CRASH — DIAGRAM/NARRATIVE CONTINUATION

OH-2 (Rev. 1/82)

LOCAL REPORT NUMBER <b>2013-27482</b>	REPORTING AGENCY <b>Mason Police Department</b>	DATE OF CRASH <b>M 9 10 30 13</b>
IN COUNTY OF <b>Warren</b>	CRASH LOCATION <b>State Route 741 @ Bethany Rd.</b>	

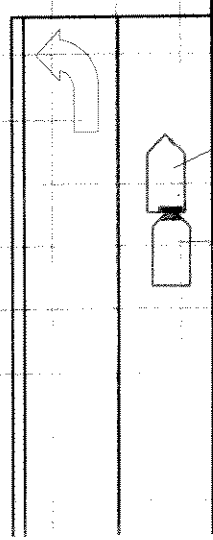
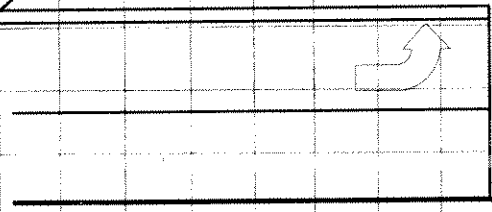
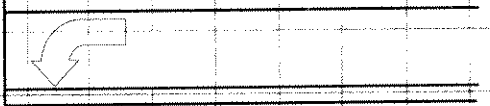


State Route 741



ROAD CONDITION:  
STRAIGHT, GRADE, LEVEL

Bethany Rd.



UNIT 2 FPG 6399 - OH  
2012 HONDA ACCORD

UNIT 1 FLK 3183 - OH  
2011 CHRYSLER 200

\*Not to Scale\*

OFFICERS SIGNATURE *P.O. [Signature]*

BADGE NO.  
**1223**



LOCAL REPORT NUMBER 2013-27482	REPORTING AGENCY MASON POLICE	DATE OF CRASH M 9   D 30   Y 13
-----------------------------------	----------------------------------	------------------------------------

FOR LOCAL USE ONLY - DO NOT SUBMIT TO THE STATE EXCEPT FOR FATAL CRASHES

I, Gerónimo Ortiz Ramirez HEREBY MAKE THIS VOLUNTARY STATEMENT TO  
PRINTED  
P.O. JEFF WYSS AT SR 741 + BETHANY  
OFFICER'S NAME LOCATION

I was stop ~~of~~ waiting for the green light, when in a moment I felt a hit in the back of my car, when I look back was somebody hits my car.

Q. WERE YOU, OR ANYONE IN YOUR VEHICLE INJURED? no

Q. WERE YOU WEARING YOUR SEAT BELT? yes

Q. WHAT DIRECTION WERE YOU GOING? north

Q. WHAT WAS YOUR SPEED? stop

Q. WERE YOU USING A CELL PHONE AT THE TIME OF THE CRASH? no

ADDRESS OF WITNESS 7330 Cassin Way # 7 Maheville OH 45039 PHONE (787) 410-3243

SIGNATURE OF WITNESS [Signature] OFFICER'S SIGNATURE P.O. Jeff Wyss

X [Signature] X [Signature]



# TRAFFIC CRASH WITNESS STATEMENT

OH-3

LOCAL REPORT NUMBER <i>2013 27482</i>	REPORTING AGENCY <b>MASON POLICE</b>	DATE OF CRASH M <i>9</i>   D <i>30</i>   Y <i>13</i>
--	---	---

FOR LOCAL USE ONLY - DO NOT SUBMIT TO THE STATE EXCEPT FOR FATAL CRASHES

I, *Melinda Fabeinger* HEREBY MAKE THIS VOLUNTARY STATEMENT TO  
PRINTED  
**P.O. JEFF WYSS** AT *SR 741 • BETHANY*  
OFFICER'S NAME LOCATION

*I was stopped at light and turn lane had the green light. I saw traffic start moving ~~in~~ using peripheral vision and I reflexively hit gas pedal and hit car in front of me.*

Q. WERE YOU, OR ANYONE IN YOUR VEHICLE INJURED? *No*

Q. WERE YOU WEARING YOUR SEAT BELT? *Yes*

Q. WHAT DIRECTION WERE YOU GOING? *North*

Q. WHAT WAS YOUR SPEED? *0 - 2 mph*

Q. WERE YOU USING A CELL PHONE AT THE TIME OF THE CRASH? *No*

ADDRESS OF WITNESS *355 Derby Ct Lebanon OH* PHONE *513-226-5727*

SIGNATURE OF WITNESS *M. Fabeinger* OFFICER'S SIGNATURE *P.O. Jeff Wyss 1223*

*513-229-8561*