



TRAFFIC CRASH REPORT

LOCAL REPORT NUMBER *

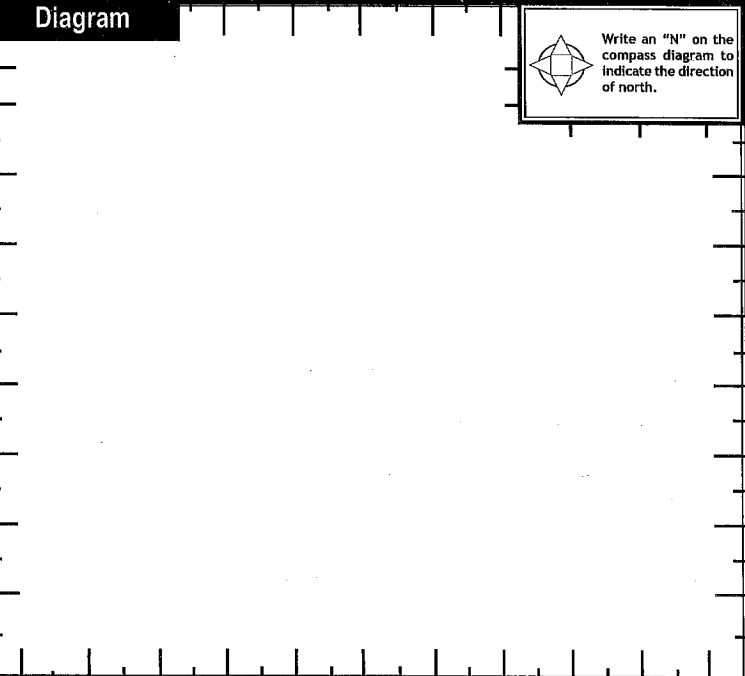
36830

CRASH SEVERITY
3 1 - FATAL
2 - INJURY
3 - PDOHIT/SKIP
1 - SOLVED
2 - UNSOLVED

LOCAL INFORMATION

 PHOTOS TAKEN
 OH-2
 OH-1P
 OH-3 OTHER PDO UNDER STATE REPORTABLE DOLLAR AMOUNT PRIVATE PROPERTYREPORTING AGENCY NCIC *
08304REPORTING AGENCY NAME *
MASON POLICENUMBER OF UNITS
02UNIT IN ERROR
99 98 - ANIMAL
99 - UNKNOWNCOUNTY *
83CITY *
MASON
VILLAGE *
TOWNSHIP *

CITY, VILLAGE, TOWNSHIP *

CRASH DATE *
110272916TIME OF CRASH
0658DAY OF WEEK
THUDEGREES / MINUTES / SECONDS
LATITUDE 0 ' " LONGITUDE 0 ' "DECIMAL DEGREES
LATITUDE 39.357758 LONGITUDE -84.267161ROADWAY DIVISION
 DIVIDED
 UNDIVIDED
DIVIDED LANE DIRECTION OF TRAVEL
 N - NORTHBOUND
 S - SOUTHBOUND
 E - EASTBOUND
 W - WESTBOUND
NUMBER OF THRU LANES
04ROAD TYPES OR MILEPOST²
AL - ALLEY CR - CIRCLE HE - HEIGHTS MP - MILEPOST PL - PLACE ST - STREET WA - WAY
AV - AVENUE CT - COURT HW - HIGHWAY PK - PARKWAY RD - ROAD TE - TERRACE
BL - BOULEVARD DR - DRIVE LA - LANE PI - PIKE SQ - SQUARE TL - TRAILLOCATION ROUTE TYPE¹
SR 741LOCATION ROUTE NAME
BEACHROUTE TYPES¹
IR - INTERSTATE ROUTE (INC. TURNPIKE) CR - NUMBERED COUNTY ROUTE
US - US ROUTE TR - NUMBERED TOWNSHIP ROUTE
SR - STATE ROUTEDISTANCE FROM REFERENCE
 MILES
 FEET
 YARDS
DIR FROM REF
 N,S
 E,WREFERENCE ROUTE TYPE¹
REFERENCE ROUTE NUMBER
REFERENCE NAME (ROAD, MILEPOST, HOUSE #)
BEACHREFERENCE ROAD TYPE²
15LREFERENCE POINT USED
1 - INTERSECTION
2 - MILE POST
3 - HOUSE NUMBERCRASH LOCATION
02 01 - NOT AN INTERSECTION 06 - FIVE-POINT, OR MORE 11 - RAILWAY GRADE CROSSING
02 - FOUR-WAY INTERSECTION 07 - ON RAMP 12 - SHARED-USE PATHS OR TRAILS
03 - T-INTERSECTION 08 - OFF RAMP 99 - UNKNOWN
04 - Y-INTERSECTION 09 - CROSSOVER
05 - TRAFFIC CIRCLE/ROUNDABOUT 10 - DRIVEWAY/ALLEY ACCESSLOCATION OF FIRST HARMFUL EVENT
1 - ON ROADWAY 5 - ON GORE
2 - ON SHOULDER 6 - OUTSIDE TRAFFICWAY
3 - IN MEDIAN 9 - UNKNOWN
4 - ON ROADSIDE
 INTERSECTION RELATEDROAD CONTOUR
1 - STRAIGHT LEVEL 4 - CURVE GRADE
2 - STRAIGHT GRADE 9 - UNKNOWN
3 - CURVE LEVELROAD CONDITIONS
PRIMARY 02
SECONDARYWEATHER
4 1 - CLEAR 4 - RAIN 7 - SEVERE CROSSWINDS
2 - CLOUDY 5 - SLEET, HAIL 8 - BLOWING SAND, SOIL, DIRT, SNOW
3 - FOG, SMOG, SMOKE 6 - SNOW 9 - OTHER/UNKNOWN
01 - DRY 05 - SAND, MUD, DIRT, OIL, GRAVEL 09 - RUT, HOLES, BUMPS, UNEVEN PAVEMENT*
02 - WET 06 - WATER (STANDING, MOVING) 10 - OTHER
03 - SNOW 07 - SLUSH 99 - UNKNOWN
04 - ICE 08 - DEBRIS*
* SECONDARY CONDITION ONLYMANNER OF CRASH COLLISION/IMPACT
6 1 - NOT COLLISION BETWEEN TWO MOTOR VEHICLES IN TRANSPORT
2 - REAR-END
3 - HEAD-ON
4 - REAR-TO-REAR
5 - BACKING
6 - ANGLE
7 - SIDESWIPE, SAME DIRECTION
8 - SIDESWIPE, OPPOSITE DIRECTION
9 - UNKNOWNWEATHER
4 1 - CLEAR 4 - RAIN 7 - SEVERE CROSSWINDS
2 - CLOUDY 5 - SLEET, HAIL 8 - BLOWING SAND, SOIL, DIRT, SNOW
3 - FOG, SMOG, SMOKE 6 - SNOW 9 - OTHER/UNKNOWNROAD SURFACE
7 1 - CONCRETE 4 - SLAG, GRAVEL, STONE
2 - BLACKTOP, BITUMINOUS, ASPHALT 5 - DIRT
3 - BRICK/BLOCK 6 - OTHERLIGHT CONDITIONS
4 1 - DAYLIGHT 5 - DARK - ROADWAY NOT LIGHTED 9 - UNKNOWN
2 - DAWN 6 - DARK - UNKNOWN ROADWAY LIGHTING
3 - DUSK 7 - GLARE*
4 - DARK - LIGHTED ROADWAY 8 - OTHER
* SECONDARY CONDITION ONLYSCHOOL BUS RELATED
 SCHOOL ZONE RELATED
 YES, SCHOOL BUS DIRECTLY INVOLVED
 YES, SCHOOL BUS INDIRECTLY INVOLVED WORK ZONE RELATED
 WORKERS PRESENT
 LAW ENFORCEMENT PRESENT (OFFICER/VEHICLE)
 LAW ENFORCEMENT PRESENT (VEHICLE ONLY)TYPE OF WORK ZONE
1 - LANE CLOSURE 4 - INTERMITTENT OR MOVING WORK
2 - LANE SHIFT/CROSSOVER 5 - OTHER
3 - WORK ON SHOULDER OR MEDIANLOCATION OF CRASH IN WORK ZONE
1 - BEFORE THE FIRST WORK ZONE WARNING SIGN 4 - ACTIVITY AREA
2 - ADVANCE WARNING AREA 5 - TERMINATION AREA
3 - TRANSITION AREANARRATIVE
UNIT #02 WAS TRAVELLING EAST ON SR 741 AT BEACH BLVD. UNIT #01 WAS TRAVELLING WEST ON SR 741, TURNED LEFT TO PROCEED SOUTH ON BEACH BLVD AND WAS STRUCK BY UNIT #02.REPORT TAKEN BY
 POLICE AGENCY MOTORIST
 SUPPLEMENT (CORRECTION OR ADDITION TO AN EXISTING REPORT SENT TO ODPS)

DATE CRASH REPORTED 110272016 TIME CRASH REPORTED 0658 DISPATCH TIME 0700 ARRIVAL TIME 0707 TIME CLEARED 0757 OTHER INVESTIGATION TIME 0030 TOTAL MINUTES 0080

OFFICER'S NAME * FERRERAS OFFICER'S BADGE NUMBER 1237 CHECKED BY 50 PAGE OF



MOTORIST / Non-MOTORIST / OCCUPANT

LOCAL REPORT NUMBER

36830

MOTORIST/Non-MOTORIST

MOTORIST/Non-MOTORIST

OCCUPANT

OCCUPANT

UNIT NUMBER 011	NAME: LAST, FIRST, MIDDLE O'CONNELL DANIEL A	DATE OF BIRTH 02/21/1955	AGE 61	GENDER M F - FEMALE M - MALE
--------------------	---	-----------------------------	-----------	------------------------------------

ADDRESS, CITY, STATE, ZIP 5341 INDIAN MOUNDS AVE CINCINNATI OH 45212	CONTACT PHONE- INCLUDE AREA CODE 513-478-0361
---	--

INJURIES 1	INJURED TAKEN BY	EMS AGENCY	MEDICAL FACILITY INJURED TAKEN TO	SAFETY EQUIPMENT USED 04	DOT COMPLIANT MOTORCYCLE HELMET	SEATING POSITION 01	AIR BAG USAGE 1	EJECTION 1	TRAPPED 1
---------------	------------------	------------	-----------------------------------	-----------------------------	------------------------------------	------------------------	--------------------	---------------	--------------

OL STATE OH	OPERATOR LICENSE NUMBER RN169866	OL CLASS 4	No VALID OL	M/C END.	CONDITION 1	ALCOHOL/DRUG SUSPECTED 1	ALCOHOL TEST STATUS 1	ALCOHOL TEST TYPE 1	ALCOHOL TEST VALUE	DRUG TEST STATUS 1	DRUG TEST TYPE
----------------	-------------------------------------	---------------	-------------	----------	----------------	-----------------------------	--------------------------	------------------------	--------------------	-----------------------	----------------

OFFENSE CHARGED (LOCAL CODE)	OFFENSE DESCRIPTION	CITATION NUMBER	HANDS-FREE DEVICE USED	DRIVER DISTRACTED BY
------------------------------	---------------------	-----------------	------------------------	----------------------

UNIT NUMBER 012	NAME: LAST, FIRST, MIDDLE CRUZE ISBENT P	DATE OF BIRTH 07/22/1982	AGE 34	GENDER M F - FEMALE M - MALE
--------------------	---	-----------------------------	-----------	------------------------------------

ADDRESS, CITY, STATE, ZIP 7604 POMERANIAN DR DAYTON OH 45424	CONTACT PHONE- INCLUDE AREA CODE 937-838-4190
---	--

INJURIES 1	INJURED TAKEN BY	EMS AGENCY	MEDICAL FACILITY INJURED TAKEN TO	SAFETY EQUIPMENT USED 04	DOT COMPLIANT MOTORCYCLE HELMET	SEATING POSITION 01	AIR BAG USAGE 1	EJECTION 1	TRAPPED 1
---------------	------------------	------------	-----------------------------------	-----------------------------	------------------------------------	------------------------	--------------------	---------------	--------------

OL STATE OH	OPERATOR LICENSE NUMBER RV345895	OL CLASS 4	No VALID OL	M/C END.	CONDITION 1	ALCOHOL/DRUG SUSPECTED 1	ALCOHOL TEST STATUS 1	ALCOHOL TEST TYPE 1	ALCOHOL TEST VALUE	DRUG TEST STATUS 1	DRUG TEST TYPE
----------------	-------------------------------------	---------------	-------------	----------	----------------	-----------------------------	--------------------------	------------------------	--------------------	-----------------------	----------------

OFFENSE CHARGED (LOCAL CODE)	OFFENSE DESCRIPTION	CITATION NUMBER	HANDS-FREE DEVICE USED	DRIVER DISTRACTED BY
------------------------------	---------------------	-----------------	------------------------	----------------------

INJURIES 1 - NO INJURY / NONE REPORTED 2 - POSSIBLE 3 - NON-INCAPACITATING 4 - INCAPACITATING 5 - FATAL	INJURED TAKEN BY 1 - NOT TRANSPORTED / TREATED AT SCENE 2 - EMS 3 - POLICE 4 - OTHER 9 - UNKNOWN	SAFETY EQUIPMENT USED MOTORIST 01 - NONE USED - VEHICLE OCCUPANT 02 - SHOULDER BELT ONLY USED 03 - LAP BELT ONLY USED 04 - SHOULDER AND LAP BELT USED 99 - UNKNOWN SAFETY EQUIPMENT Non-Motorist 09 - NONE USED 10 - HELMET USED 11 - PROTECTIVE PADS USED (ELBOWS, KNEES, ETC)	99 - UNKNOWN SAFETY EQUIPMENT Non-Motorist 09 - NONE USED 10 - HELMET USED 11 - PROTECTIVE PADS USED (ELBOWS, KNEES, ETC)	12 - REFLECTIVE CLOTHING 13 - LIGHTING 14 - OTHER
--	---	---	---	---

SEATING POSITION 01 - FRONT - LEFT SIDE (MOTORCYCLE DRIVER) 02 - FRONT - MIDDLE 03 - FRONT - RIGHT SIDE 04 - SECOND - LEFT SIDE (MOTORCYCLE PASSENGER) 05 - SECOND - MIDDLE 06 - SECOND - RIGHT SIDE 07 - THIRD - LEFT SIDE (MOTORCYCLE SIDE CAR) 08 - THIRD - MIDDLE 09 - THIRD - RIGHT SIDE 10 - SLEEPER SECTION OF CAB (TRUCK) 11 - PASSENGER IN OTHER ENCLOSED CARGO AREA (NON-TRAILING UNIT SUCH AS A BUS, PICK-UP WITH CAP) 12 - PASSENGER IN UNENCLOSED CARGO AREA 13 - TRAILING UNIT 14 - RIDING ON VEHICLE EXTERIOR (NON-TRAILING UNIT) 15 - NON-MOTORIST 16 - OTHER 99 - UNKNOWN	AIR BAG USAGE 1 - NOT DEPLOYED 2 - DEPLOYED FRONT 3 - DEPLOYED SIDE 4 - DEPLOYED BOTH FRONT/SIDE 5 - NOT APPLICABLE 9 - DEPLOYMENT UNKNOWN
---	--

EJECTION 1 - NOT EJECTED 2 - TOTALLY EJECTED 3 - PARTIALLY EJECTED 4 - NOT APPLICABLE	TRAPPED 1 - NOT TRAPPED 2 - EXTRICATED BY MECHANICAL MEANS 3 - EXTRICATED BY NON-MECHANICAL MEANS	OPERATOR LICENSE CLASS 1 - CLASS A 2 - CLASS B 3 - CLASS C 4 - REGULAR CLASS (OHIO IS "D") 5 - MC/MOPED ONLY	CONDITION 1 - APPARENTLY NORMAL 2 - PHYSICAL IMPAIRMENT 3 - EMOTIONAL (DEPRESSED, ANGRY, DISTURBED) 4 - ILLNESS 5 - FELL ASLEEP, FAINTED, FATIGUED 6 - UNDER THE INFLUENCE OF MEDICATIONS, DRUGS, ALCOHOL 7 - OTHER	ALCOHOL/DRUG SUSPECTED 1 - NONE 2 - YES - ALCOHOL SUSPECTED 3 - YES - HBD NOT IMPAIRED 4 - YES - DRUGS SUSPECTED 5 - YES - ALCOHOL AND DRUGS SUSPECTED
---	--	---	--	---

ALCOHOL TEST STATUS 1 - NONE GIVEN 2 - TEST REFUSED 3 - TEST GIVEN, CONTAMINATED SAMPLE/UNUSABLE 4 - TEST GIVEN, RESULTS KNOWN 5 - TEST GIVEN, RESULTS UNKNOWN	ALCOHOL TEST TYPE 1 - NONE 2 - BLOOD 3 - URINE 4 - BREATH 5 - OTHER	DRUG TEST STATUS 1 - NONE GIVEN 2 - TEST REFUSED 3 - TEST GIVEN, CONTAMINATED SAMPLE/UNUSABLE 4 - TEST GIVEN, RESULTS KNOWN 5 - TEST GIVEN, RESULTS UNKNOWN	DRUG TEST TYPE 1 - NONE 2 - BLOOD 3 - URINE 4 - OTHER	DRIVER DISTRACTED BY 1 - NO DISTRACTION REPORTED 2 - PHONE 3 - TEXTING/E-MAILING 4 - ELECTRONIC COMMUNICATION DEVICE 5 - OTHER ELECTRONIC DEVICE (NAVIGATION DEVICE, RADIO, DVD) 6 - OTHER INSIDE THE VEHICLE 7 - EXTERNAL DISTRACTION
---	--	--	---	---

UNIT NUMBER 012	NAME: LAST, FIRST, MIDDLE CRUMBLEY MICHAEL J	DATE OF BIRTH 08/01/1989	AGE 27	GENDER M F - FEMALE M - MALE
--------------------	---	-----------------------------	-----------	------------------------------------

ADDRESS, CITY, STATE, ZIP 7604 POMERANIAN DR DAYTON OH 45424	CONTACT PHONE- INCLUDE AREA CODE 937-951-4202
---	--

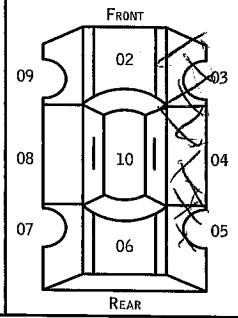
INJURIES 1	INJURED TAKEN BY	EMS AGENCY	MEDICAL FACILITY INJURED TAKEN TO	SAFETY EQUIPMENT USED 99	DOT COMPLIANT MOTORCYCLE HELMET	SEATING POSITION 03	AIR BAG USAGE 1	EJECTION 1	TRAPPED 1
---------------	------------------	------------	-----------------------------------	-----------------------------	------------------------------------	------------------------	--------------------	---------------	--------------

UNIT NUMBER	NAME: LAST, FIRST, MIDDLE	DATE OF BIRTH	AGE	GENDER F - FEMALE M - MALE
-------------	---------------------------	---------------	-----	----------------------------------

ADDRESS, CITY, STATE, ZIP	CONTACT PHONE- INCLUDE AREA CODE
---------------------------	----------------------------------

INJURIES	INJURED TAKEN BY	EMS AGENCY	MEDICAL FACILITY INJURED TAKEN TO	SAFETY EQUIPMENT USED	DOT COMPLIANT MOTORCYCLE HELMET	SEATING POSITION	AIR BAG USAGE	EJECTION	TRAPPED
----------	------------------	------------	-----------------------------------	-----------------------	------------------------------------	------------------	---------------	----------	---------

UNIT NUMBER 011, OWNER NAME: LAST, FIRST, MIDDLE (SAME AS DRIVER), OWNER PHONE NUMBER - INC. AREA CODE (SAME AS DRIVER), DAMAGE SCALE 4, DAMAGED AREA FRONT, OWNER ADDRESS: CITY, STATE, ZIP (SAME AS DRIVER), LP STATE OH, LICENSE PLATE NUMBER MOZART, VEHICLE IDENTIFICATION NUMBER 1LHGCR2FJ1XFA1162030, # OCCUPANTS 1011, VEHICLE YEAR 2011, VEHICLE MAKE MONDA, VEHICLE MODEL ACCORD, VEHICLE COLOR BLUE, POLICY NUMBER 282627E2735Q, TOWED BY BARRETT, CARRIER NAME, ADDRESS, CITY, STATE, ZIP, CARRIER PHONE - INCLUDE AREA CODE



US DOT, VEHICLE WEIGHT GVWR/GCWR 1, CARGO BODY TYPE 01, TRAFFICWAY DESCRIPTION 1, HM PLACARD ID NO., HM CLASS NUMBER, HAZARDOUS MATERIAL RELEASED, HIT / SKIP UNIT

NON-MOTORIST LOCATION PRIOR TO IMPACT, TYPE OF USE 1, UNIT TYPE 03, PASSENGER VEHICLES (LESS THAN 9 PASSENGERS), MED/HEAVY TRUCKS OR COMBO UNITS > 10K LBS, BUS/VAN/LIMO (9 OR MORE INCLUDING DRIVER), SPECIAL FUNCTION 01, MOST DAMAGED AREA 03, IMPACT AREA 03, ACTION 4, HAS HM PLACARD

PRE-CRASH ACTIONS, MOTORIST 06, NON-MOTORIST 20, 21, 22, 23, 24, 25, 26, 27, 28, 29, 30, 31, 32, 33, 34, 35, 36, 37, 38, 39, 40, 41, 42, 43, 44, 45, 46, 47, 48, 49, 50, 51, 52, 53, 54, 55, 56, 57, 58, 59, 60, 61, 62, 63, 64, 65, 66, 67, 68, 69, 70, 71, 72, 73, 74, 75, 76, 77, 78, 79, 80, 81, 82, 83, 84, 85, 86, 87, 88, 89, 90, 91, 92, 93, 94, 95, 96, 97, 98, 99

CONTRIBUTING CIRCUMSTANCES, PRIMARY 99, SECONDARY, VEHICLE DEFECTS 01, 02, 03, 04, 05, 06, 07, 08, 09, 10, 11, 12, 13, 14, 15, 16, 17, 18, 19, 20, 21, 22, 23, 24, 25, 26, 27, 28, 29, 30, 31, 32, 33, 34, 35, 36, 37, 38, 39, 40, 41, 42, 43, 44, 45, 46, 47, 48, 49, 50, 51, 52, 53, 54, 55, 56, 57, 58, 59, 60, 61, 62, 63, 64, 65, 66, 67, 68, 69, 70, 71, 72, 73, 74, 75, 76, 77, 78, 79, 80, 81, 82, 83, 84, 85, 86, 87, 88, 89, 90, 91, 92, 93, 94, 95, 96, 97, 98, 99

SEQUENCE OF EVENTS, NON-COLLISION EVENTS 01, 02, 03, 04, 05, 06, 07, 08, 09, 10, 11, 12, 13, 14, 15, 16, 17, 18, 19, 20, 21, 22, 23, 24, 25, 26, 27, 28, 29, 30, 31, 32, 33, 34, 35, 36, 37, 38, 39, 40, 41, 42, 43, 44, 45, 46, 47, 48, 49, 50, 51, 52, 53, 54, 55, 56, 57, 58, 59, 60, 61, 62, 63, 64, 65, 66, 67, 68, 69, 70, 71, 72, 73, 74, 75, 76, 77, 78, 79, 80, 81, 82, 83, 84, 85, 86, 87, 88, 89, 90, 91, 92, 93, 94, 95, 96, 97, 98, 99

COLLISION WITH PERSON, VEHICLE OR OBJECT NOT FIXED, COLLISION WITH FIXED OBJECT, UNIT SPEED 010, POSTED SPEED 40, TRAFFIC CONTROL 04, UNIT DIRECTION FROM 3 TO 2, 1 - NORTH, 2 - SOUTH, 3 - EAST, 4 - WEST, 5 - NORTHEAST, 6 - NORTHWEST, 7 - SOUTHEAST, 8 - SOUTHWEST, 9 - UNKNOWN

UNIT SPEED 010, POSTED SPEED 40, TRAFFIC CONTROL 04, UNIT DIRECTION FROM 3 TO 2, 1 - NORTH, 2 - SOUTH, 3 - EAST, 4 - WEST, 5 - NORTHEAST, 6 - NORTHWEST, 7 - SOUTHEAST, 8 - SOUTHWEST, 9 - UNKNOWN, STATED, ESTIMATED, PAGE OF

UNIT NUMBER 102	OWNER NAME: LAST, FIRST, MIDDLE (☑ SAME AS DRIVER)	OWNER PHONE NUMBER - INC. AREA CODE (☑ SAME AS DRIVER)	DAMAGE SCALE 4	DAMAGED AREA
OWNER ADDRESS: CITY, STATE, ZIP (☑ SAME AS DRIVER)	LP STATE OH			1 - NONE
LICENSE PLATE NUMBER 6AM 2560	VEHICLE IDENTIFICATION NUMBER 11G11P1F15S1C181C73181663191	# OCCUPANTS 102	2 - MINOR	09
VEHICLE YEAR 2011	VEHICLE MAKE CHEVROLET	VEHICLE MODEL CRUZE	3 - FUNCTIONAL	08
PROOF OF INSURANCE SHOWN	INSURANCE COMPANY NATIONWIDE	POLICY NUMBER 9234K 895971	4 - DISABLING	07
CARRIER NAME, ADDRESS, CITY, STATE, ZIP	TOWED BY		9 - UNKNOWN	06
CARRIER PHONE - INCLUDE AREA CODE			05	

US DOT	VEHICLE WEIGHT GVWR/GCWR 1	CARGO BODY TYPE 01	TRAFFICWAY DESCRIPTION 1
HM PLACARD ID No.	1 - LESS THAN OR EQUAL TO 10K LBS. 2 - 10,001 TO 26,000 LBS. 3 - MORE THAN 26,000 LBS.	01 - NO CARGO BODY TYPE/NOT APPLICABLE 02 - BUS/VAN (9-15 SEATS, INC DRIVER) 03 - BUS (16+ SEATS, INC DRIVER) 04 - VEHICLE TOWING ANOTHER VEHICLE 05 - LOGGING 06 - INTERMODAL CONTAINER CHASSIS 07 - CARGO VAN/ENCLOSED BOX 08 - GRAIN, CHIPS, GRAVEL	1 - TWO-WAY, NOT DIVIDED 2 - TWO-WAY, NOT DIVIDED, CONTINUOUS LEFT TURN LANE 3 - TWO-WAY, DIVIDED, UNPROTECTED (PAINTED OR GRASS > 4 FT.) MEDIAN 4 - TWO-WAY, DIVIDED, POSITIVE MEDIAN BARRIER 5 - ONE-WAY TRAFFICWAY
HM CLASS NUMBER	<input type="checkbox"/> HAZARDOUS MATERIAL RELEASED	09 - POLE 10 - CARGO TANK 11 - FLAT BED 12 - DUMP 13 - CONCRETE MIXER 14 - AUTO TRANSPORTER 15 - GARBAGE/REFUSE 99 - OTHER/UNKNOWN	<input type="checkbox"/> HIT / SKIP UNIT

NON-MOTORIST LOCATION PRIOR TO IMPACT 01	TYPE OF USE 1	UNIT TYPE 02	PASSENGER VEHICLES (LESS THAN 9 PASSENGERS) 01 - SUB-COMPACT 02 - COMPACT 03 - MID SIZE 04 - FULL SIZE 05 - MINIVAN 06 - SPORT UTILITY VEHICLE 07 - PICKUP 08 - VAN 09 - MOTORCYCLE 10 - MOTORIZED BICYCLE 11 - SNOWMOBILE/ATV 12 - OTHER PASSENGER VEHICLE	MED/HEAVY TRUCKS OR COMBO UNITS > 10K LBS 13 - SINGLE UNIT TRUCK OR VAN 2AXLE, 6 TIRES 14 - SINGLE UNIT TRUCK; 3+ AXLES 15 - SINGLE UNIT TRUCK / TRAILER 16 - TRUCK/TRACTOR (BOBTAIL) 17 - TRACTOR/SEMI-TRAILER 18 - TRACTOR/DOUBLE 19 - TRACTOR/TRIPLES 20 - OTHER MED/HEAVY VEHICLE	BUS/VAN/LIMO (9 OR MORE INCLUDING DRIVER) 21 - BUS/VAN (9-15 SEATS, INC DRIVER) 22 - BUS (16+ SEATS, INC DRIVER) NON-MOTORIST 23 - ANIMAL WITH RIDER 24 - ANIMAL WITH BUGGY, WAGON, SURREY 25 - BICYCLE/PEDACYCLIST 26 - PEDESTRIAN/SKATER 27 - OTHER NON-MOTORIST
02 - INTERSECTION - MARKED CROSSWALK 03 - INTERSECTION - NO CROSSWALK 04 - INTERSECTION - OTHER 05 - TRAVEL LANE - OTHER LOCATION 06 - BICYCLE LANE 07 - SHOULDER/ROADSIDE 08 - SIDEWALK 09 - MEDIAN/CROSSING ISLAND 10 - DRIVEWAY ACCESS 11 - SHARED-USE PATH OR TRAIL 12 - NON-TRAFFICWAY AREA 99 - OTHER/UNKNOWN	1 - PERSONAL 2 - COMMERCIAL 3 - GOVERNMENT <input type="checkbox"/> IN EMERGENCY RESPONSE	99 - UNKNOWN OR HIT / SKIP	<input type="checkbox"/> HAS HM PLACARD		

SPECIAL FUNCTION 01	01 - NONE 02 - TAXI 03 - RENTAL TRUCK (OVER 10K LBS) 04 - BUS - SCHOOL (PUBLIC OR PRIVATE) 05 - BUS - TRANSIT 06 - BUS - CHARTER 07 - BUS - SHUTTLE 08 - BUS - OTHER	09 - AMBULANCE 10 - FIRE 11 - HIGHWAY/MAINTENANCE 12 - MILITARY 13 - POLICE 14 - PUBLIC UTILITY 15 - OTHER GOVERNMENT 16 - CONSTRUCTION EQUIP.	17 - FARM VEHICLE 18 - FARM EQUIPMENT 19 - MOTORHOME 20 - GOLF CART 21 - TRAIL 22 - OTHER (EXPLAIN IN NARRATIVE)	MOST DAMAGED AREA 03	01 - NONE 02 - CENTER FRONT 03 - RIGHT FRONT 04 - RIGHT SIDE 05 - RIGHT REAR 06 - REAR CENTER 07 - LEFT REAR	08 - LEFT SIDE 09 - LEFT FRONT 10 - TOP AND WINDOWS 11 - UNDERCARRIAGE 12 - LOAD/TRAILER 13 - TOTAL(ALL AREAS) 14 - OTHER	99 - UNKNOWN	ACTION 3	1 - NON-CONTACT 2 - NON-COLLISION 3 - STRIKING 4 - STRUCK 5 - STRIKING/STRUCK 9 - UNKNOWN
-------------------------------	---	---	---	--------------------------------	--	---	--------------	--------------------	--

PRE-CRASH ACTIONS 01	MOTORIST 01 - STRAIGHT AHEAD 02 - BACKING 03 - CHANGING LANES 04 - OVERTAKING/PASSING 05 - MAKING RIGHT TURN 06 - MAKING LEFT TURN 99 - UNKNOWN	07 - MAKING U-TURN 08 - ENTERING TRAFFIC LANE 09 - LEAVING TRAFFIC LANE 10 - PARKED 11 - SLOWING OR STOPPED IN TRAFFIC 12 - DRIVERLESS	13 - NEGOTIATING A CURVE 14 - OTHER MOTORIST ACTION	NON-MOTORIST 15 - ENTERING OR CROSSING SPECIFIED LOCATION 16 - WALKING, RUNNING, JOGGING, PLAYING, CYCLING 17 - WORKING 18 - PUSHING VEHICLE 19 - APPROACHING OR LEAVING VEHICLE 20 - STANDING	21 - OTHER NON-MOTORIST ACTION
--------------------------------	--	---	--	--	--------------------------------

CONTRIBUTING CIRCUMSTANCES	VEHICLE DEFECTS
PRIMARY 99	01
MOTORIST 01 - NONE 02 - FAILURE TO YIELD 03 - RAN RED LIGHT 04 - RAN STOP SIGN 05 - EXCEEDED SPEED LIMIT 06 - UNSAFE SPEED 07 - IMPROPER TURN 08 - LEFT OF CENTER 09 - FOLLOWED TOO CLOSELY/ACDA 10 - IMPROPER LANE CHANGE /PASSING/OFF ROAD	01 - TURN SIGNALS 02 - HEAD LAMPS 03 - TAIL LAMPS 04 - BRAKES 05 - STEERING 06 - TIRE BLOWOUT 07 - WORN OR SLICK TIRES 08 - TRAILER EQUIPMENT DEFECTIVE 09 - MOTOR TROUBLE 10 - DISABLED FROM PRIOR ACCIDENT 11 - OTHER DEFECTS
NON-MOTORIST 11 - IMPROPER BACKING 12 - IMPROPER START FROM PARKED POSITION 13 - STOPPED OR PARKED ILLEGALLY 14 - OPERATING VEHICLE IN NEGLIGENT MANNER 15 - SWERVING TO AVOID (DUE TO EXTERNAL CONDITIONS) 16 - WRONG SIDE/WRONG WAY 17 - FAILURE TO CONTROL 18 - VISION OBSTRUCTION 19 - OPERATING DEFECTIVE EQUIPMENT 20 - LOAD SHIFTING/FALLING/SPILLING 21 - OTHER IMPROPER ACTION	22 - NONE 23 - IMPROPER CROSSING 24 - DARTING 25 - LYING AND/OR ILLEGALLY IN ROADWAY 26 - FAILURE TO YIELD RIGHT OF WAY 27 - NOT VISIBLE (DARK CLOTHING) 28 - INATTENTIVE 29 - FAILURE TO OBEY TRAFFIC SIGNS /SIGNALS/OFFICER 30 - WRONG SIDE OF THE ROAD 31 - OTHER NON-MOTORIST ACTION

SEQUENCE OF EVENTS	NON-COLLISION EVENTS
1 20 2 01 3 01 4 01 5 01 6 01	01 - OVERTURN/ROLLOVER 02 - FIRE/EXPLOSION 03 - IMMERSION 04 - JACKKNIFE 05 - CARGO/EQUIPMENT LOSS OR SHIFT
FIRST HARMFUL EVENT 1 MOST HARMFUL EVENT 1	06 - EQUIPMENT FAILURE (BLOWN TIRE, BRAKE FAILURE, ETC) 07 - SEPARATION OF UNITS 08 - RAN OFF ROAD RIGHT 09 - RAN OFF ROAD LEFT
COLLISION WITH PERSON, VEHICLE OR OBJECT NOT FIXED	10 - CROSS MEDIAN 11 - CROSS CENTER LINE OPPOSITE DIRECTION OF TRAVEL 12 - DOWNHILL RUNAWAY 13 - OTHER NON-COLLISION
14 - PEDESTRIAN 15 - PEDALCYCLE 16 - RAILWAY VEHICLE (TRAIN, ENGINE) 17 - ANIMAL - FARM 18 - ANIMAL - DEER 19 - ANIMAL - OTHER 20 - MOTOR VEHICLE IN TRANSPORT	21 - PARKED MOTOR VEHICLE 22 - WORK ZONE MAINTENANCE EQUIPMENT 23 - STRUCK BY FALLING, SHIFTING CARGO OR ANYTHING SET IN MOTION BY A MOTOR VEHICLE 24 - OTHER MOVABLE OBJECT
25 - IMPACT ATTENUATOR/CRASH CUSHION 26 - BRIDGE OVERHEAD STRUCTURE 27 - BRIDGE PIER OR ABUTMENT 28 - BRIDGE PARAPET 29 - BRIDGE RAIL 30 - GUARDRAIL FACE 31 - GUARDRAIL END 32 - PORTABLE BARRIER	33 - MEDIAN CABLE BARRIER 34 - MEDIAN GUARDRAIL BARRIER 35 - MEDIAN CONCRETE BARRIER 36 - MEDIAN OTHER BARRIER 37 - TRAFFIC SIGN POST 38 - OVERHEAD SIGN POST 39 - LIGHT/LUMINARIES SUPPORT 40 - UTILITY POLE
07 - RAILROAD CROSSBUCKS 08 - RAILROAD FLASHERS 09 - RAILROAD GATES 10 - CONSTRUCTION BARRICADE 11 - PERSON (FLAGGER, OFFICER) 12 - PAVEMENT MARKINGS	41 - OTHER POST, POLE OR SUPPORT 42 - CULVERT 43 - CURB 44 - DITCH 45 - EMBANKMENT 46 - FENCE 47 - MAILBOX

UNIT SPEED 040	POSTED SPEED 40	TRAFFIC CONTROL 04	UNIT DIRECTION FROM 4 TO 3
<input type="checkbox"/> STATED <input type="checkbox"/> ESTIMATED	01 - NO CONTROLS 02 - STOP SIGN 03 - YIELD SIGN 04 - TRAFFIC SIGNAL 05 - TRAFFIC FLASHERS 06 - SCHOOL ZONE	07 - RAILROAD CROSSBUCKS 08 - RAILROAD FLASHERS 09 - RAILROAD GATES 10 - CONSTRUCTION BARRICADE 11 - PERSON (FLAGGER, OFFICER) 12 - PAVEMENT MARKINGS	1 - NORTH 2 - SOUTH 3 - EAST 4 - WEST 5 - NORTHEAST 6 - NORTHWEST 7 - SOUTHEAST 8 - SOUTHWEST 9 - UNKNOWN

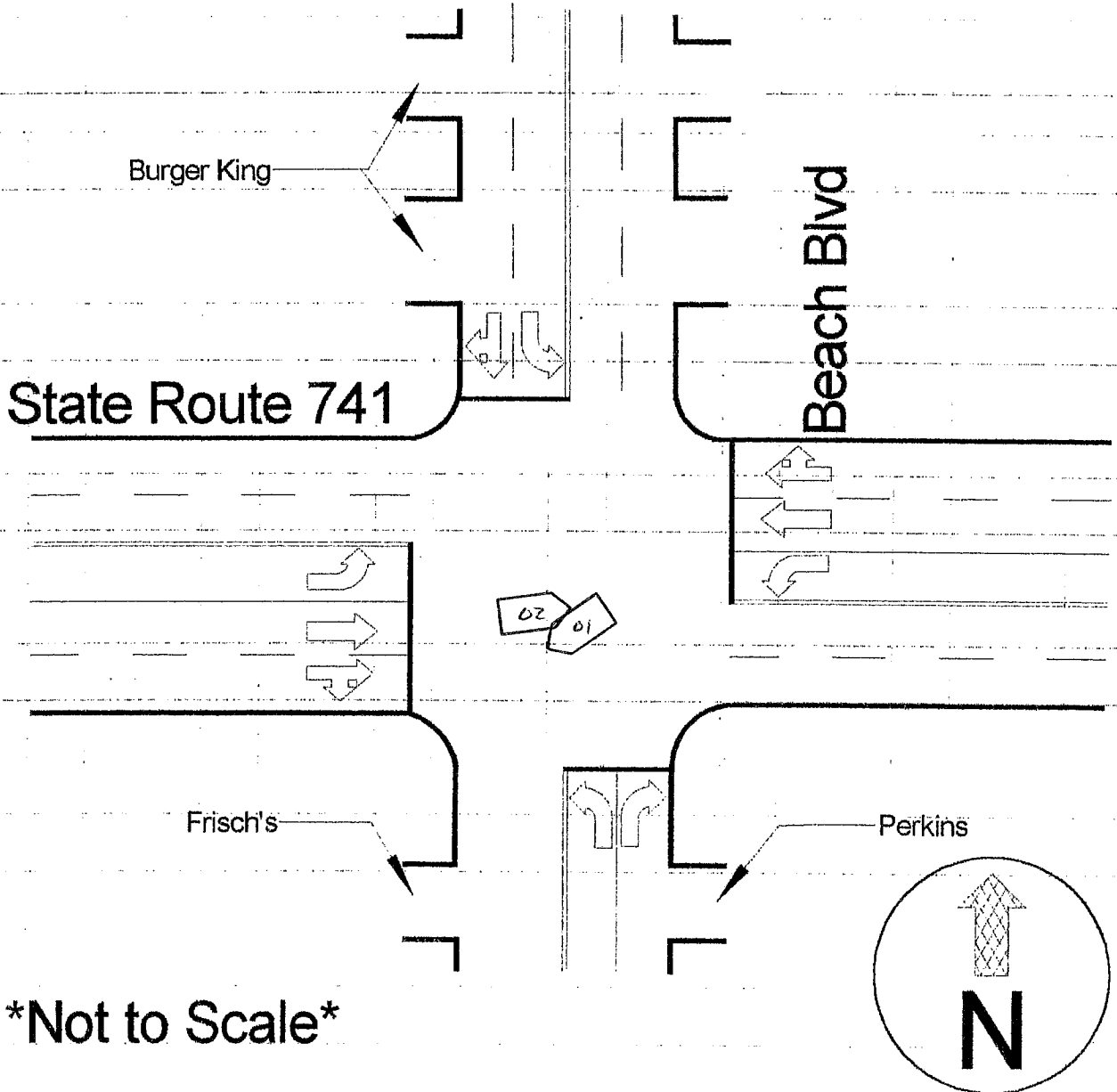
OHIO TRAFFIC ACCIDENT - DIAGRAM/NARRATIVE CONTINUATION

OH-2 (REV. 1/82)

LOCAL REPORT NUMBER: 16-J6830
IN COUNTY OF: WARREN

REPORTING AGENCY: MASON POLICE DEPT.
ACCIDENT LOCATION: ST. RT. 741 - BEACH BLVD.

DATE OF ACCIDENT: M 10 D 27 Y 16



Not to Scale

OFFICERS SIGNATURE

[Handwritten Signature]

BADGE NO.

37



LOCAL REPORT NUMBER 16-36870	REPORTING AGENCY MASON POLICE	DATE OF CRASH M 10 D 27 Y 16
---------------------------------	----------------------------------	-------------------------------------

FOR LOCAL USE ONLY - DO NOT SUBMIT TO THE STATE EXCEPT FOR FATAL CRASHES

I, DAN O'CONNELL HEREBY MAKE THIS VOLUNTARY STATEMENT TO
PRINTED

FITZGERALD AT KINGS MILLS BEACH BLVD
OFFICER'S NAME LOCATION

TURNING LEFT FROM KINGS MILLS
 ROAD ONTO BEACH BLVD WITH GREEN ARROW
 COLLIDED WITH ONCOMING CAR.

Q: WERE YOU OR ANYONE IN YOUR VEHICLE INJURED? NO

Q: WERE YOU WEARING YOUR SEAT BELT? YES

Q: HOW FAST WERE YOU TRAVELLING BEFORE ANY EVASIVE ACTION? < 10 MPH

Q: WERE YOU DISTRACTED BY ANYTHING OR USING A PHONE? NO

ADDRESS OF WITNESS 5341 INDIAN MOON CIRCLE CANTON OHIO 45212 PHONE 478-0361

SIGNATURE OF WITNESS [Signature] OFFICER'S SIGNATURE [Signature]



LOCAL REPORT NUMBER No. 36830	REPORTING AGENCY MASON POLICE	DATE OF CRASH M 10 D 27 Y 16
----------------------------------	----------------------------------	-------------------------------------

FOR LOCAL USE ONLY – DO NOT SUBMIT TO THE STATE EXCEPT FOR FATAL CRASHES

I, Brent P. Cruze HEREBY MAKE THIS VOLUNTARY STATEMENT TO
PRINTED

FITZGERALD AT Kings Mills Rd. / Beach Blvd.
OFFICER'S NAME LOCATION

I was travelling eastbound on Kings Mills Rd. toward Kings Island. I was going through the Beach Blvd. intersection when an oncoming car began to turn in front of me. My light was solid green at the time. I braked but the pavement was wet due to rain. I also swerved to my left in an attempt to avoid the other driver, but caught him with the front right side of my vehicle. I then pulled off off Kings Mills onto Beach Blvd.

Q: WERE YOU OR ANYONE IN YOUR VEHICLE INJURED? No.

Q: WERE YOU WEARING YOUR SEAT BELT? Yes.

Q: HOW FAST WERE YOU TRAVELLING BEFORE ANY EVASIVE ACTION? 40 mph.

Q: WERE YOU DISTRACTED BY ANYTHING OR USING A PHONE? No.

ADDRESS OF WITNESS 7604 Pomeranian Dr., Huber Heights, OH 45424	PHONE 937-838-4190
--	-----------------------

SIGNATURE OF WITNESS X <u>Brent P. Cruze</u>	OFFICER'S SIGNATURE X <u>[Signature]</u>
---	---